



Medical Services Directory

North Star Alliance
139 Josiah Gumede
Pinetown 3610, South Africa

FPD Compass
173 Mary Road, The Willows
Pretoria, South Africa

APRIL 10, 2014

RIYAADH EBRAHIM, PROJECT MANAGER

JACQUI HADINGHAM, PROJECT MANAGER

+27128169012 Office. +27832517485 Mobile

+27317672294 Office. +27829095959

riyaadhe@foundation.co.za

jacqui@northstar-alliance.org

Mesedi.org (or mesedi.co.za) medical service directory for SADC region:

EBRAHIM, R -- Mesedi.org (Medical Service Directory) is a North-Star Alliance funded FPD Compass initiative that seeks to create an easy to access directory of health services in the SADC region.

The goal was to create a web application that North Star Alliance could use at their wellness centres across the SADC region.

North Star Alliance, as part of the moving targets project, has a growing network of roving wellness centres that are located along the major trucking routes across Africa. These wellness centres provide basic healthcare and education to truck drivers (and surrounding populations) that pass through the centres. FPD Compass, as a sub contracted partner to North Star, maps healthcare facilities across the SADC region in order to be able to build an effective referral network for North Star Alliance to use to refer truck drivers to facilities along their driving routes.

When FPD Compass began developing the online platform for North Star the decision was taken to develop it into something that could be used by a far greater user base; the entire SADC population. That is how mesedi.org came about.

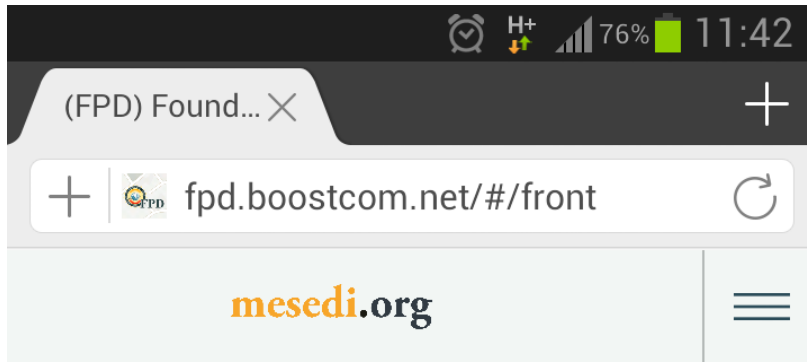
How it works: users access the website at mesedi.org from their mobile device or computer (preferably ensuring that the GPS functionality on their phones – or wifi on computer - is enabled if they have those features). The site will access the location of the user and place them on a map. There are then a list of services that the user can click on, alternatively the user can type a search into the search box at the bottom of the list. Once this is done, the website will pull up a list of health facilities/services that are available, ranked from closest geographical proximity to furthest. The user can click/scroll to any of the services on the list or on the map.

Once clicked, the facility details will appear. This includes details of services offered, operating hours, phone numbers and addresses. It also has a click-to-call button and a get-directions button which provides accurate navigation from where the user is to the facility.

This is the first cross border initiative of its kind and by far the most well supported database in comparison to any other online directory in the region.

FPD Compass also intends to later on develop mesedi.org into a tool that can support multiple platforms that seek to provide medical service information.

Screenshot: Landing Page:



Medical Services Directory, powered by:



What are you looking for?

HIV / STI

Primary Health Care

Maternal and Child Care

Condom Distribution

Hospital

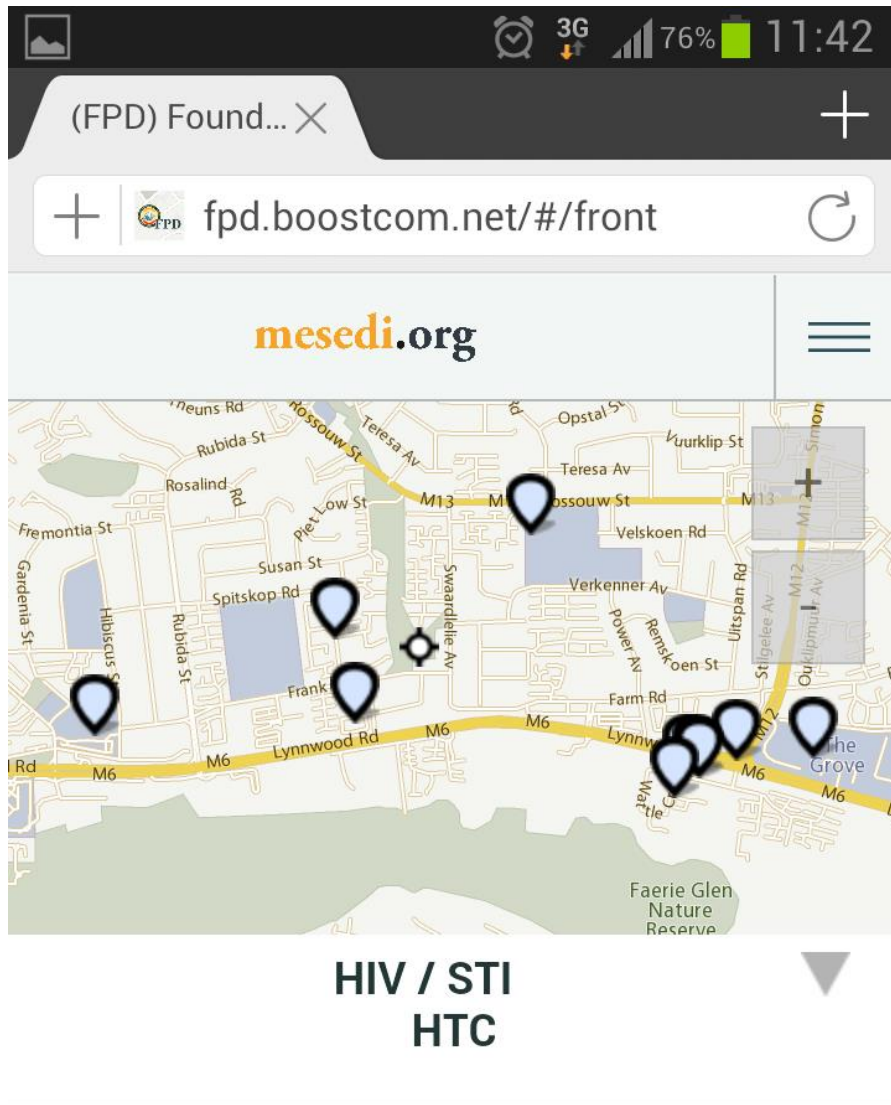
Gender Based Violence

TB

Eye Test

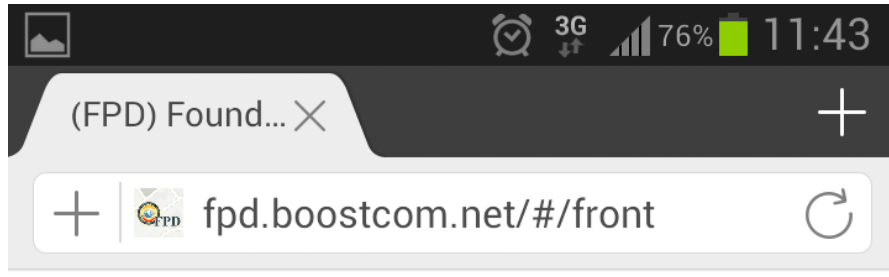
Pharmacy

Screenshot: Search



- | | | |
|---|---|--------|
| 1 | Willow Haven Clinic | 0.3 km |
| 2 | Foundation for Professional Development - Treatment Community Care, Support and Development | 0.3 km |
| 3 | Lancet Laboratories - Die Wilgers | 0.6 km |
| 4 | AMPATH - Wilgers Hospital Laboratory | 1 km |
| 5 | Life Wilgers Hospital | 1 km |

Screenshot: Facility details



Phone +27 12 807 8100

Address Denneboom Road, Die Wilgers, Pretoria, Gauteng, 0081

Open Monday-Sunday

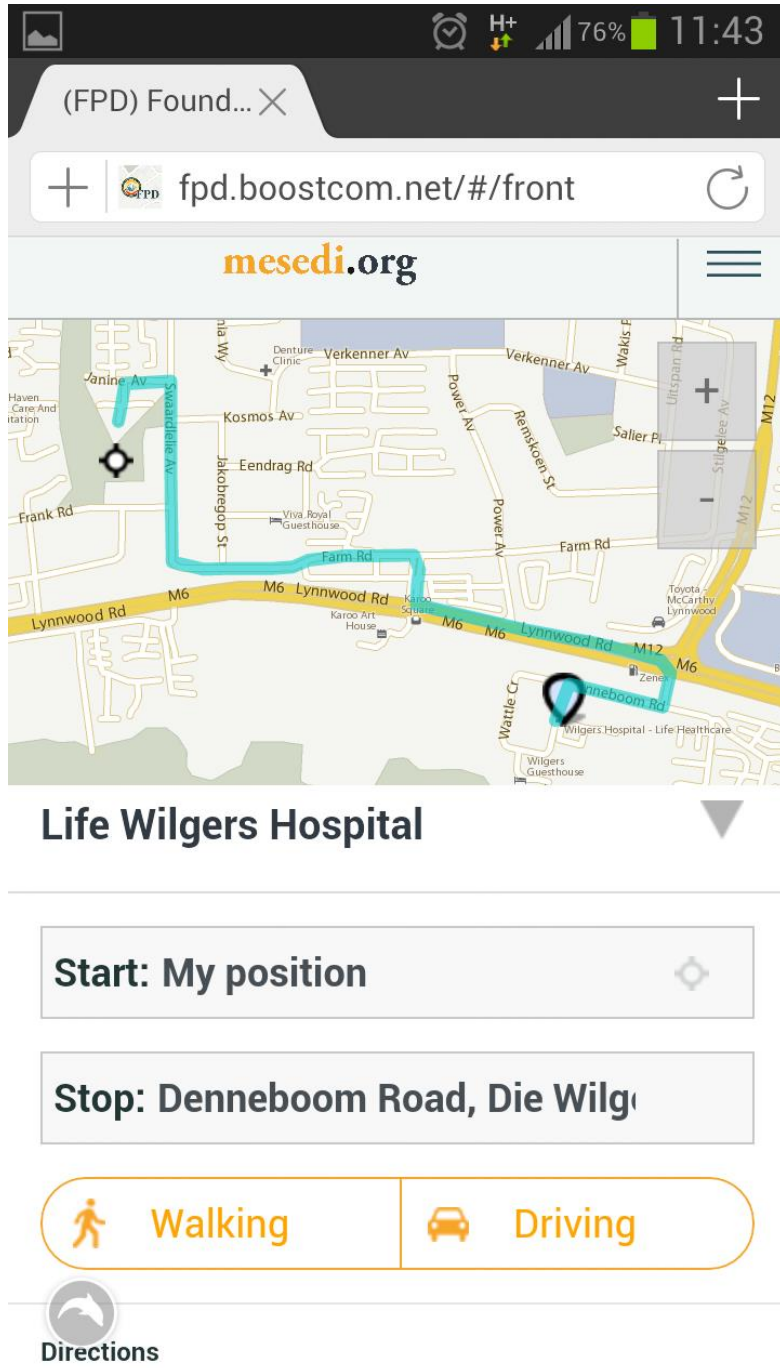
Hours 24 Hours-

Cost Fee

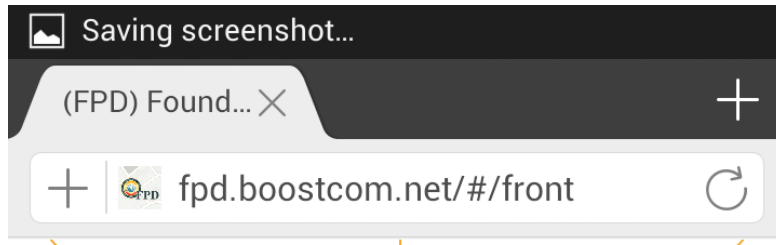
Services offered

- HIV and AIDS Awareness, Health and Wellness Promotion
- Information Provision and Referral Services
- Condom Distribution and Promotion
- Abuse, Rape and Domestic Violence Victim Support
- Community Support and Development
- Counselling and Therapy
- Disability Services
- Nutritional Support
- Family Planning
- HIV Counselling and Testing (HCT/VCT)
- Maternal and Obstetrics Health Care
- Non-Communicable Diseases

Screenshot: Navigation



Screenshot: Directions



Directions

- o Proceed North on Janine Avenue **0 M**

- o Turn right onto Swaardlelie Avenue **0.18 KM**

- o Bear left onto Farm Road **0.36 KM**

- o Turn sharp right onto Albeth Street **0.48 KM**

- o Turn left onto Lynnwood Road/M6 **0.11 KM**

- o Turn right onto Simon Vermooten Road **0.53 KM**

- o Turn right onto Denneboom Road **0.09 KM**

- o Turn left onto Wattle Crescent **0.2 KM**

- o Arrive at destination **0.1 KM**

- o **2.06 KM** / **5 M 46 S**

Copied to clipboard

 **Phone** **+27 12 807 8100**